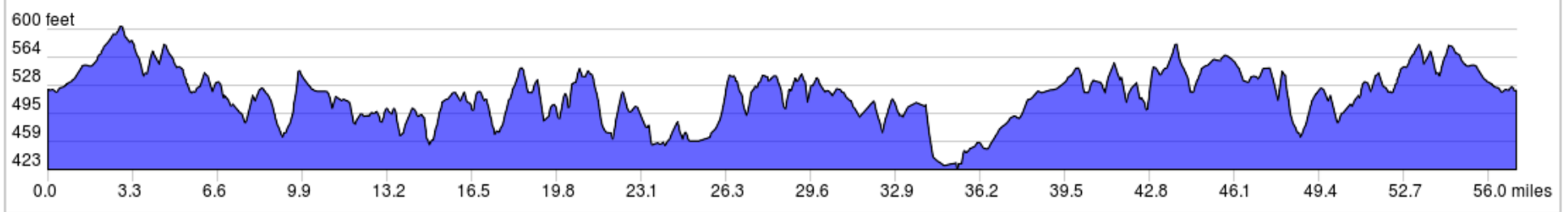
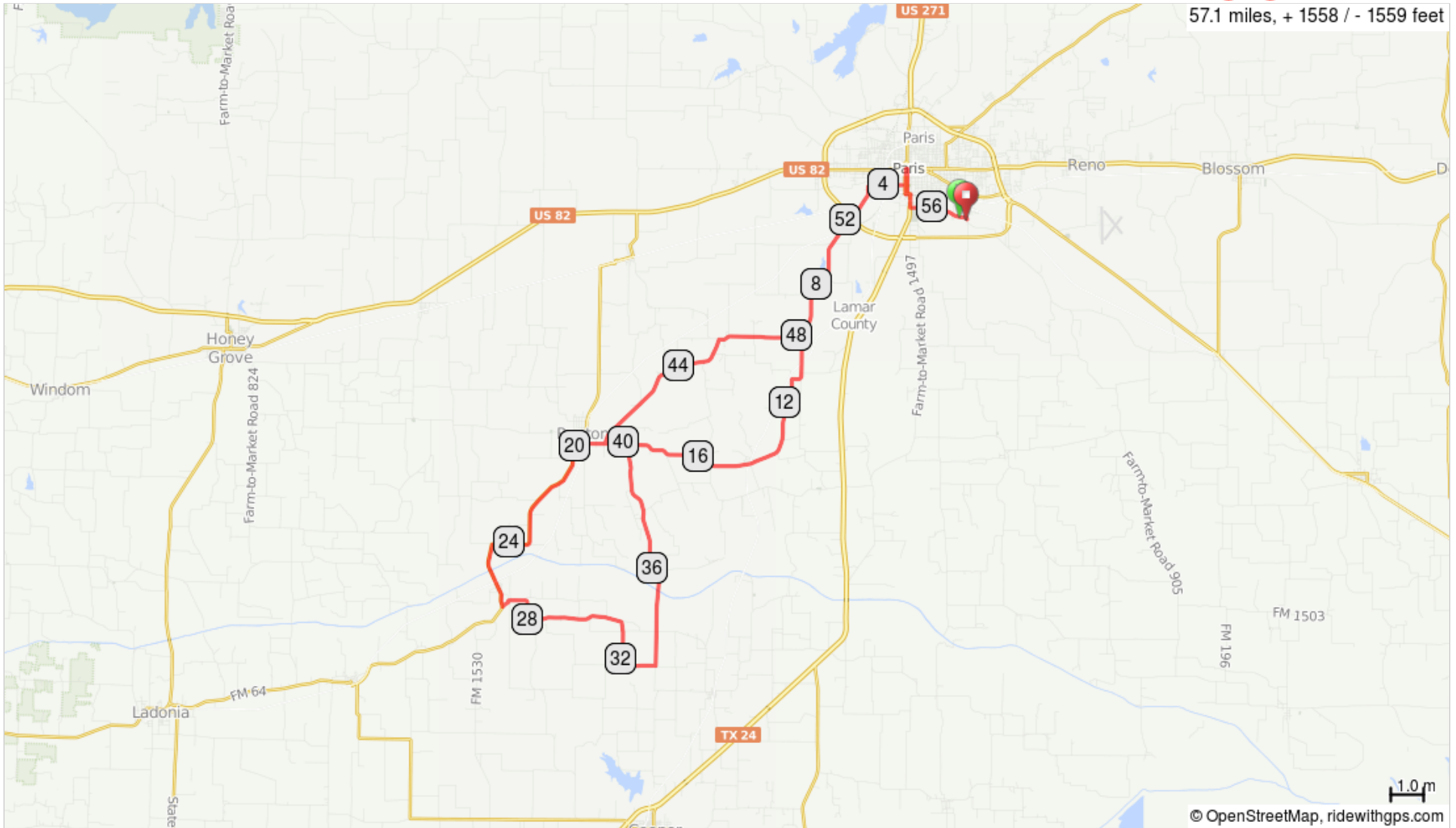


Tour de Paris 57

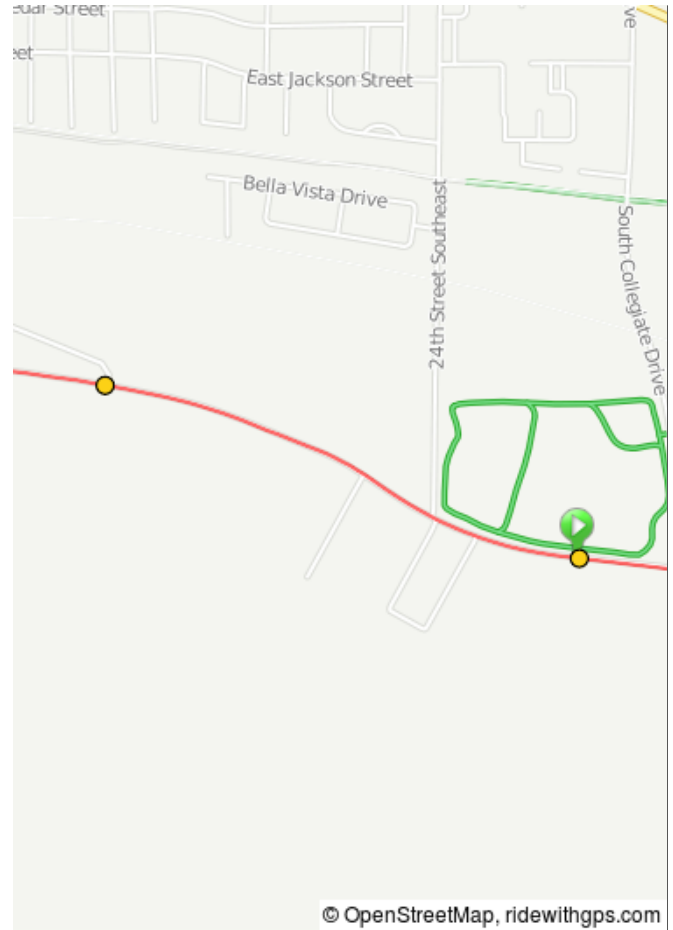


57.1 miles, + 1558 / - 1559 feet



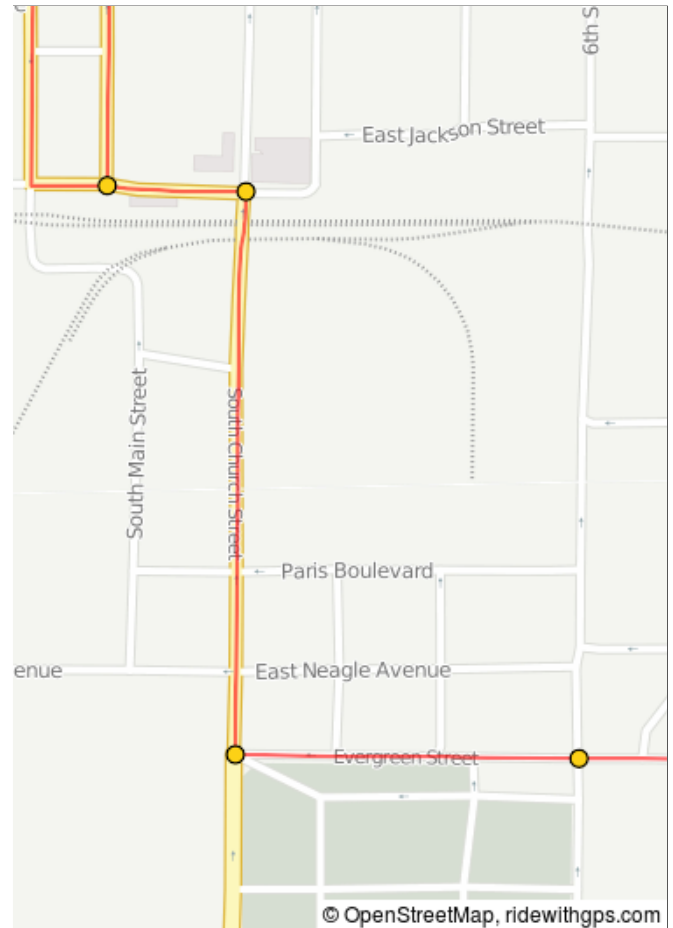
Tour de Paris 57

0.0	0.0	🚩	Start of route
0.7	0.7	↑	Continue onto New Jefferson Rd



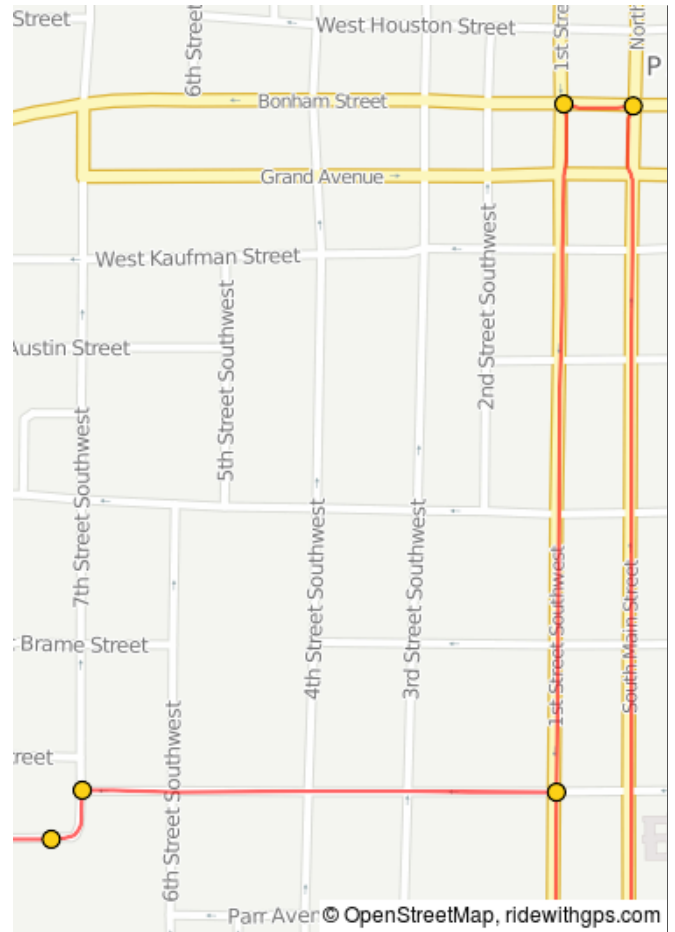
0.7 miles. +9/-2 feet

1.3	0.6	↑	Continue onto Evergreen St
1.6	0.2	→	R onto S Church St
2.0	0.4	←	L onto E Hearne Ave
2.1	0.1	→	R onto S Main St



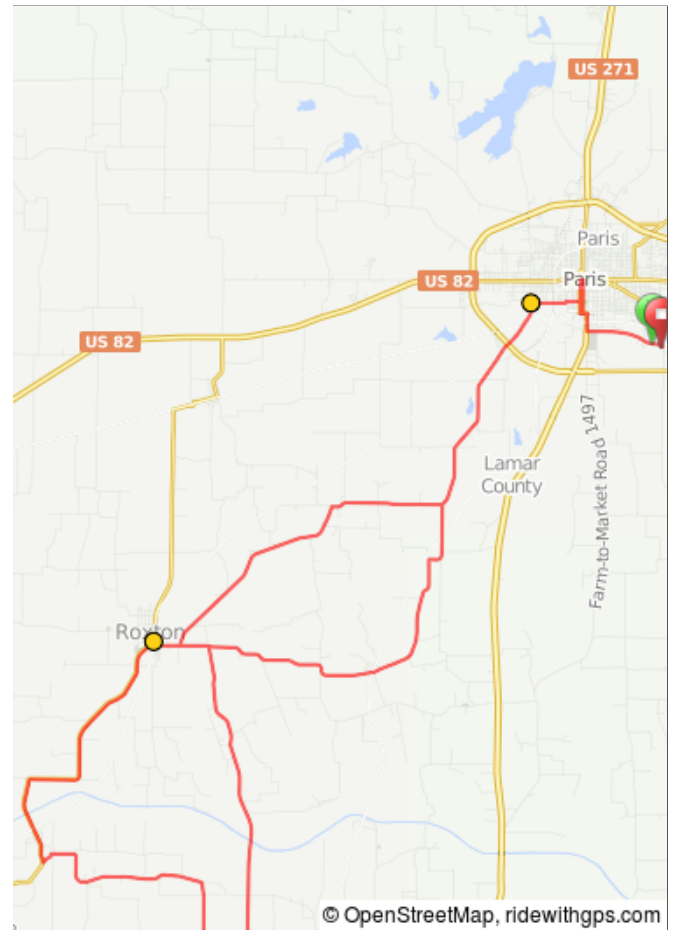
1.4 miles. +16/-1 feet

2.8	0.8	←	L onto Bonham St/N Plaza/U.S. 82 Bus
2.9	0.0	←	L onto 1st St SW/W Plaza
3.4	0.5	→	R onto W Washington St
3.7	0.3	←	L onto 7th St SW
3.7	0.0	↑	Continue onto W Washington St



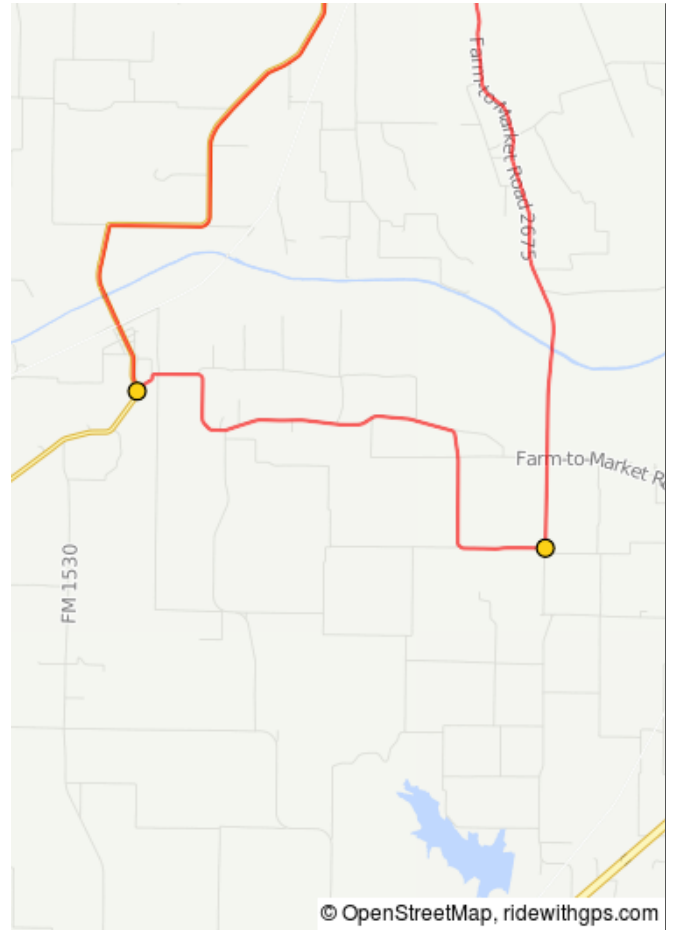
1.7 miles. +2/-63 feet

4.5	0.8	←	L onto 19th St SW
19.7	15.1	←	Sharp L onto FM 38 S



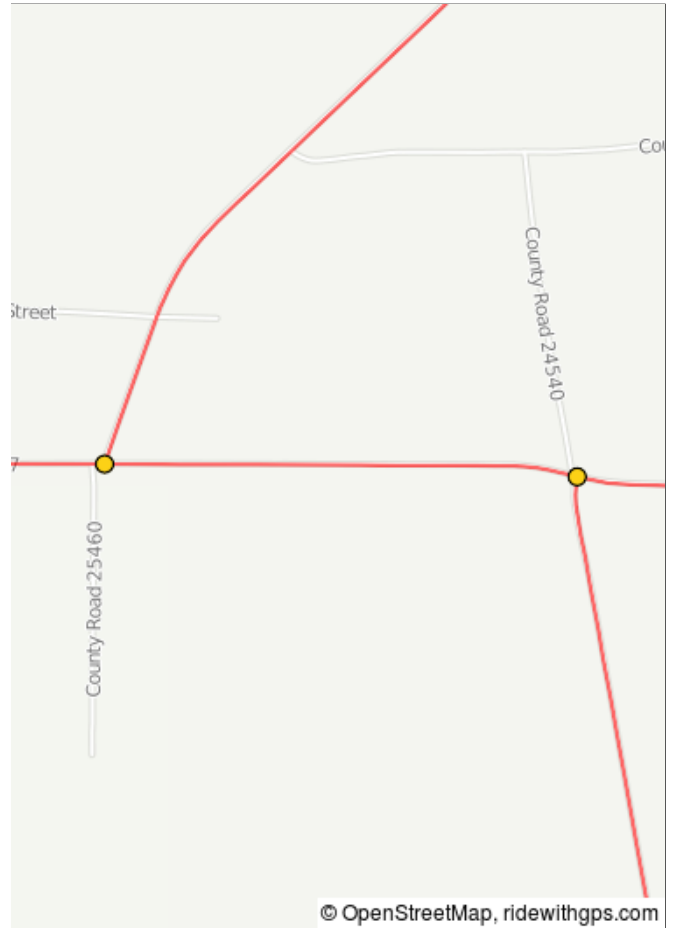
15.9 miles. +474/-549 feet

26.5	6.9	←	Sharp L onto FM128
33.1	6.6	←	L onto FM2675



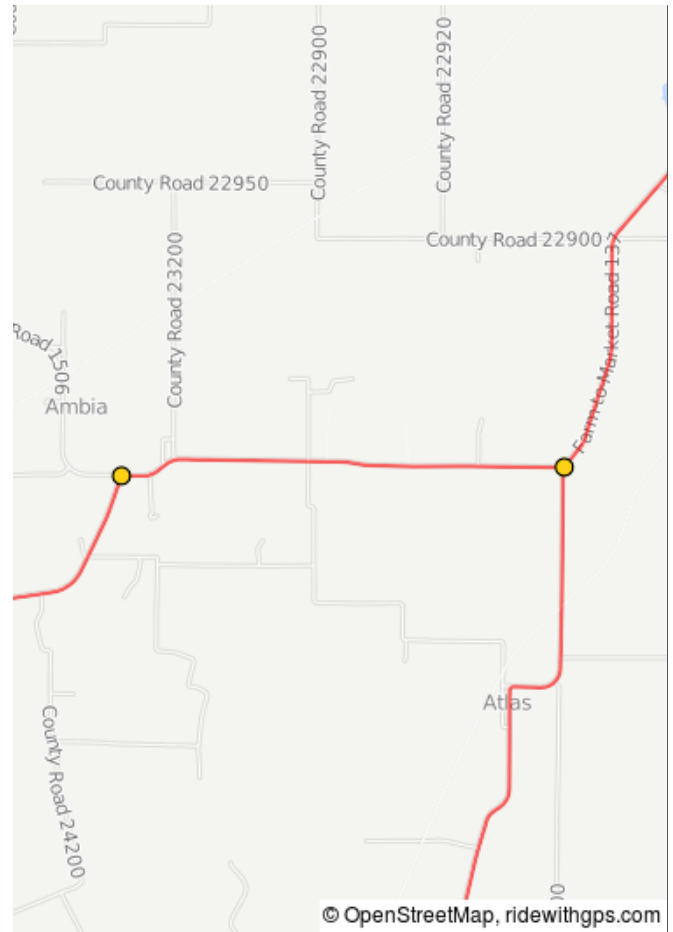
13.4 miles. +201/-249 feet

40.0	6.9	←	L onto FM 137 W
40.6	0.7	→	R onto FM 2122 N



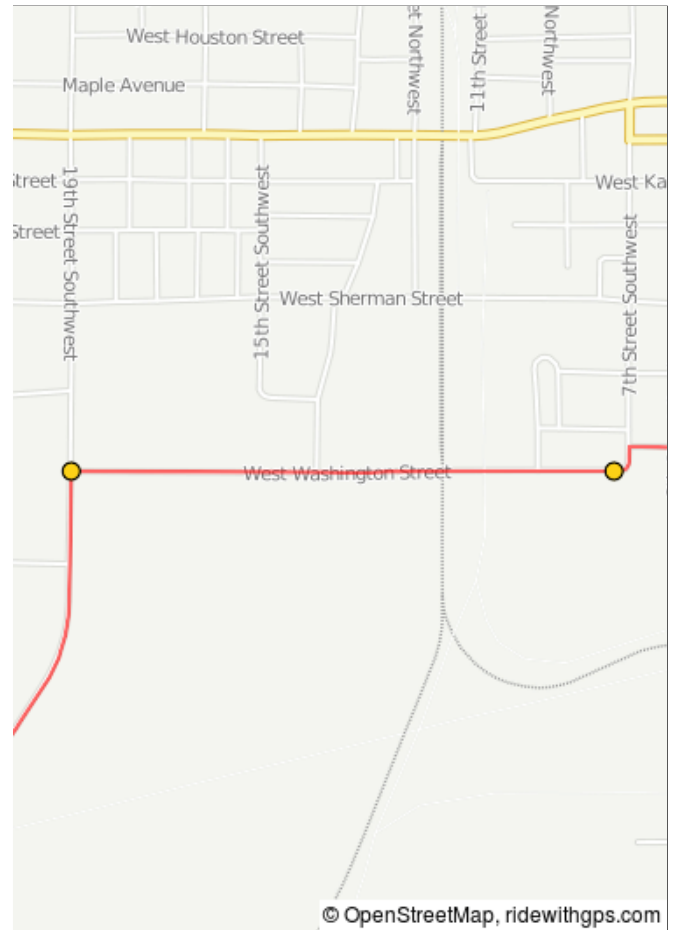
7.6 miles. +15/-30 feet

45.6	4.9	→	R onto FM 1506 E
48.1	2.5	←	Slight L onto FM 137 E



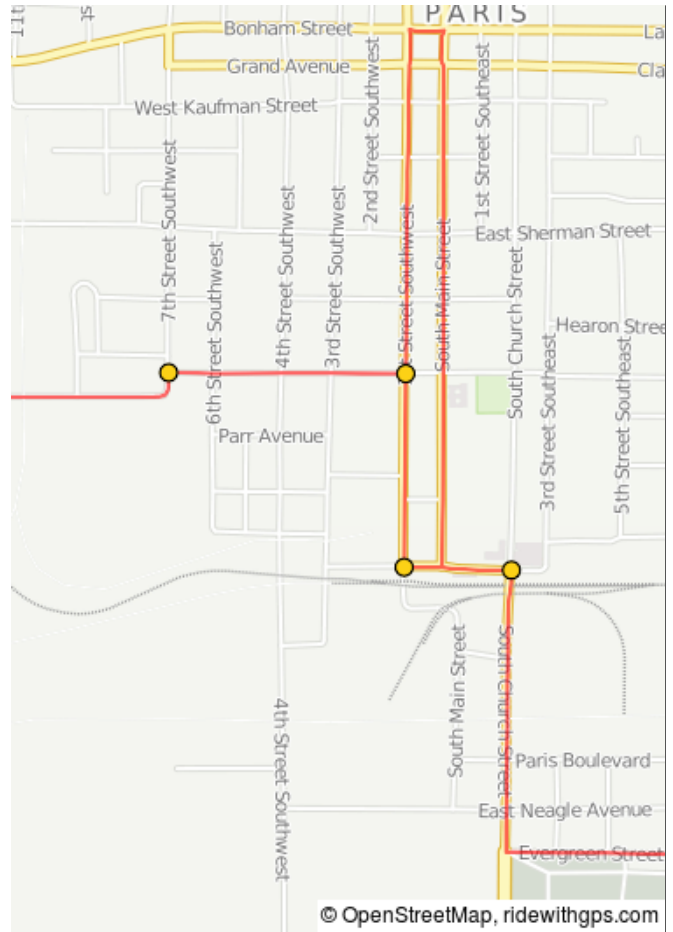
7.5 miles. +58/-83 feet

53.3	5.2	→	R onto W Washington St
54.1	0.8	↑	Continue onto 7th St SW



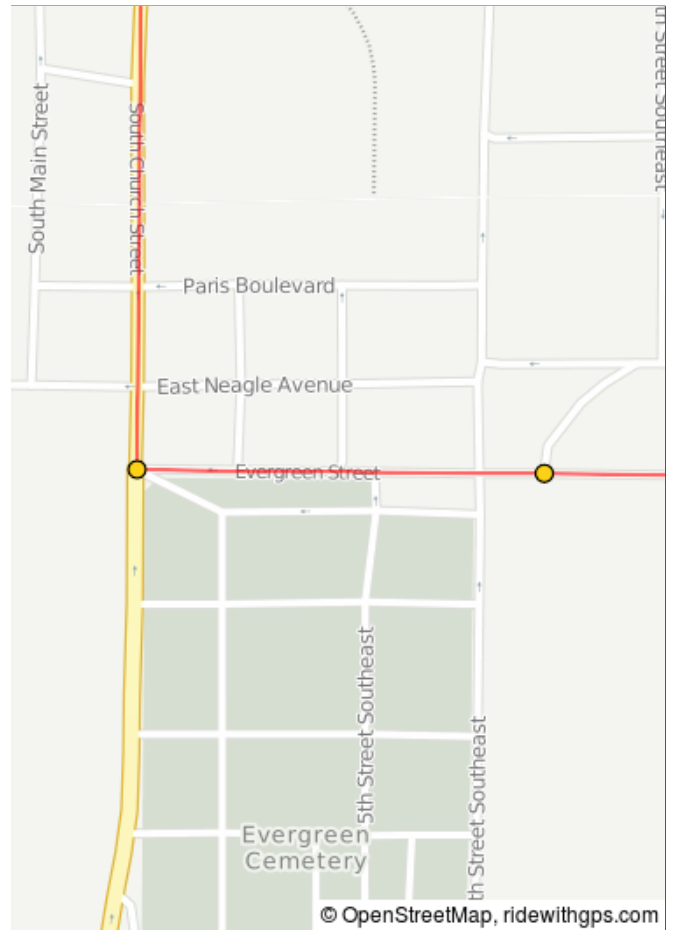
6.0 miles. +15/-34 feet

54.1	0.0	→	R onto W Washington St
54.5	0.3	→	R onto 1st St SW
54.7	0.3	←	L onto W Hearne Ave
54.9	0.2	→	R onto S Church St



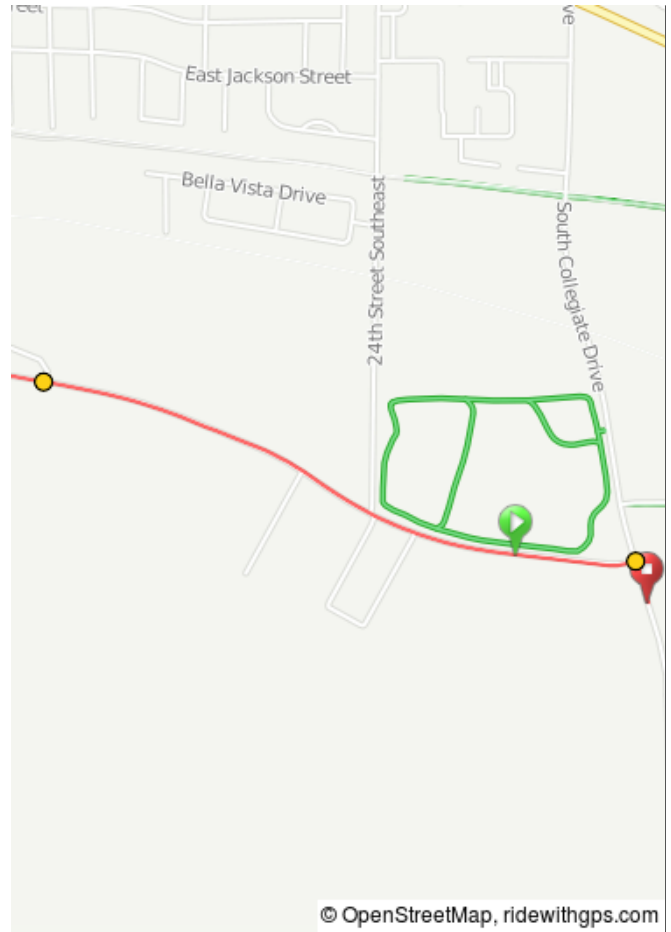
0.8 miles. +30/-12 feet

55.3	0.4	←	L onto Evergreen St
55.6	0.3	↑	Continue onto New Jefferson Rd



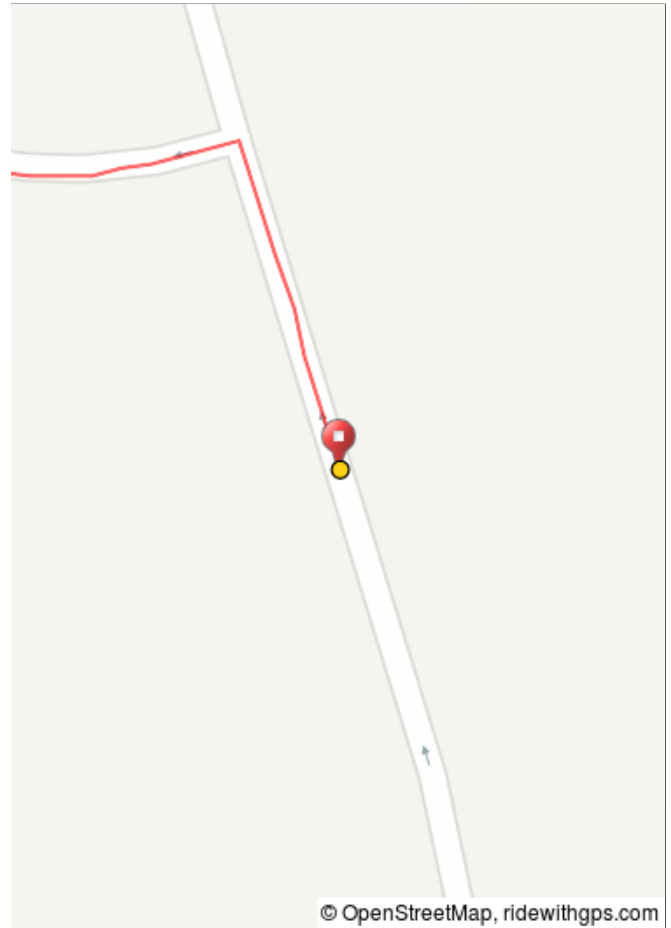
0.7 miles. +0/-2 feet

56.1	0.6	↑	Continue onto Jefferson Rd
57.0	0.9	→	R onto S Collegiate Dr/Jefferson Rd



1.5 miles. +6/-13 feet

57.1	0.1	▣	End of route
------	-----	---	--------------



0.1 miles. +0/-0 feet