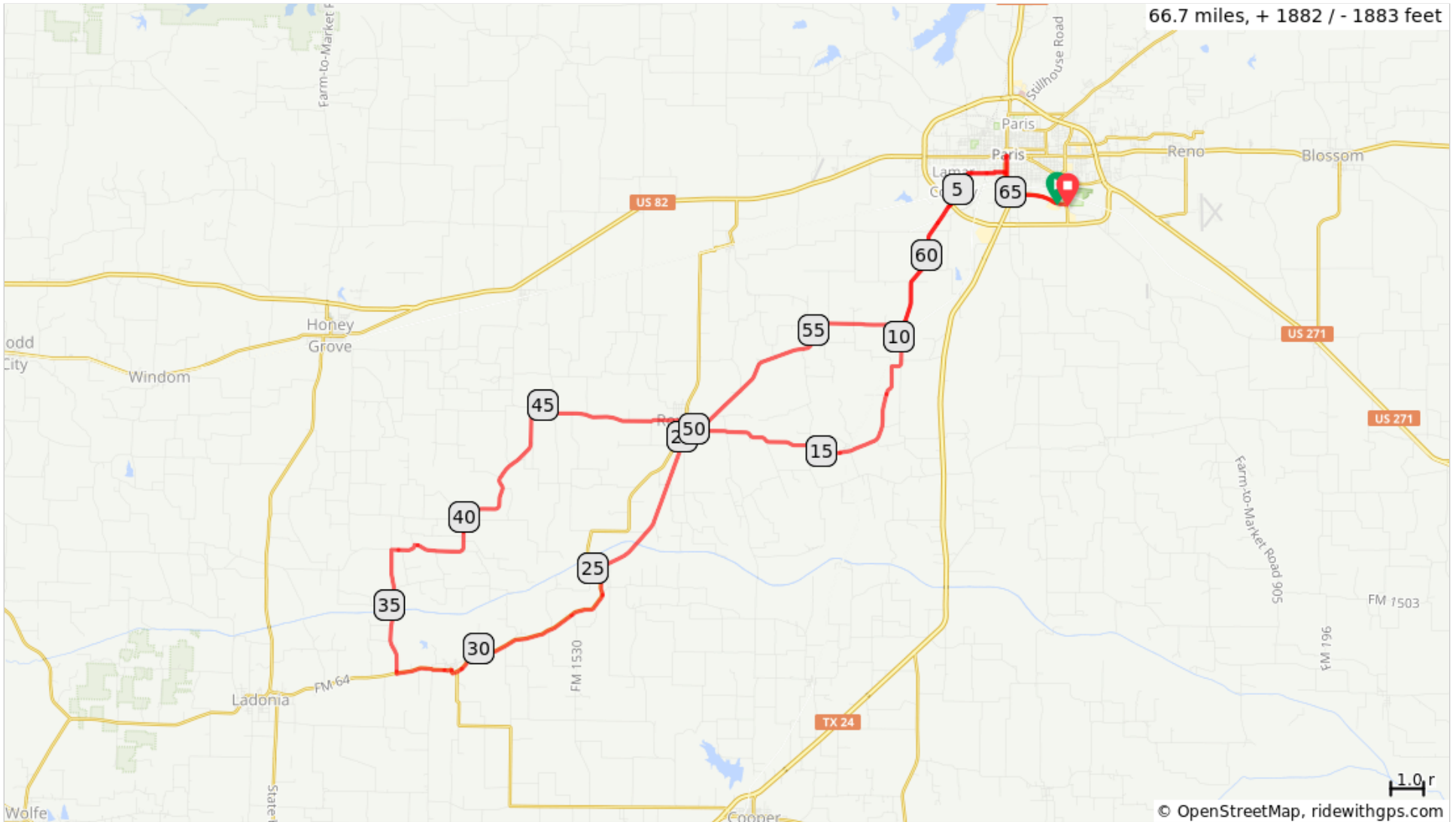


Tour de Paris 68

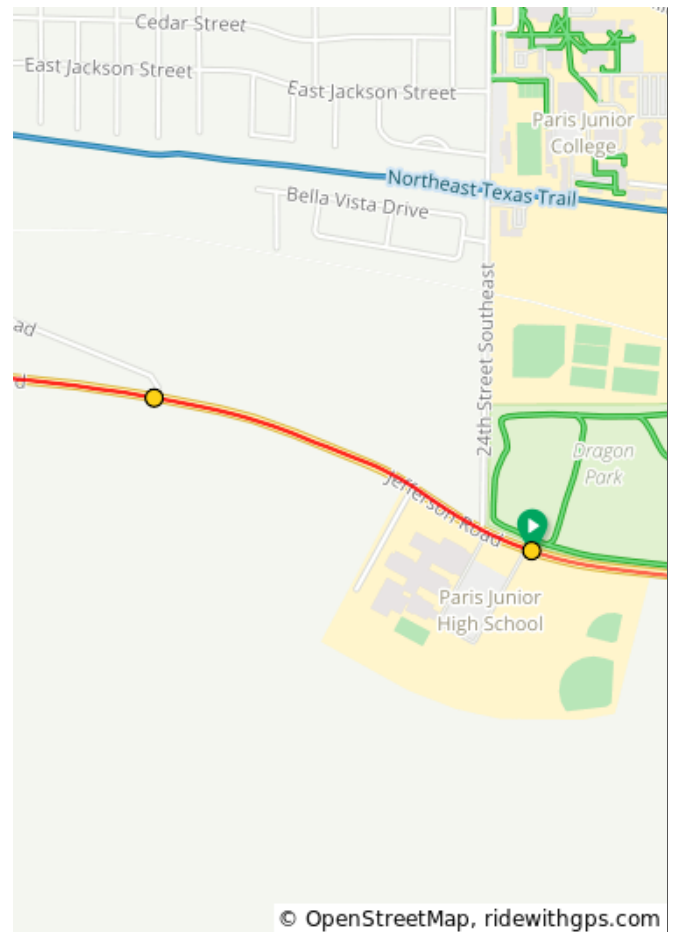


66.7 miles, + 1882 / - 1883 feet



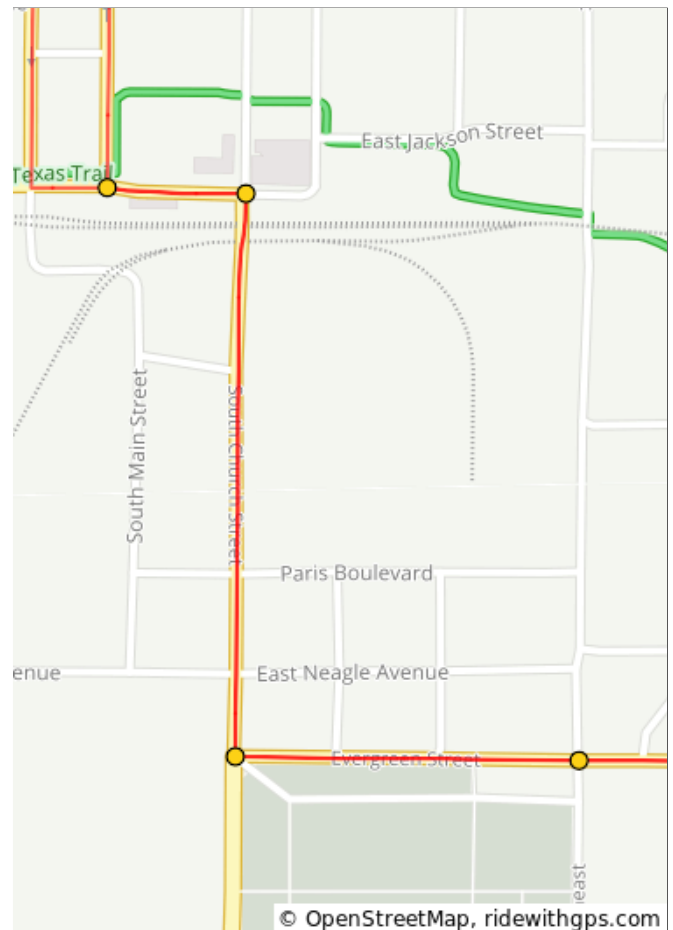
Tour de Paris 68

| Num | Dist | Prev | Type | Note | Next |
|-----|------|------|------|--------------------------------|------|
| 1. | 0.0 | 0.0 | ▶ | Start of route | 0.6 |
| 2. | 0.6 | 0.6 | ↑ | Continue onto New Jefferson Rd | 0.6 |



0.6 miles. +9/-2 feet

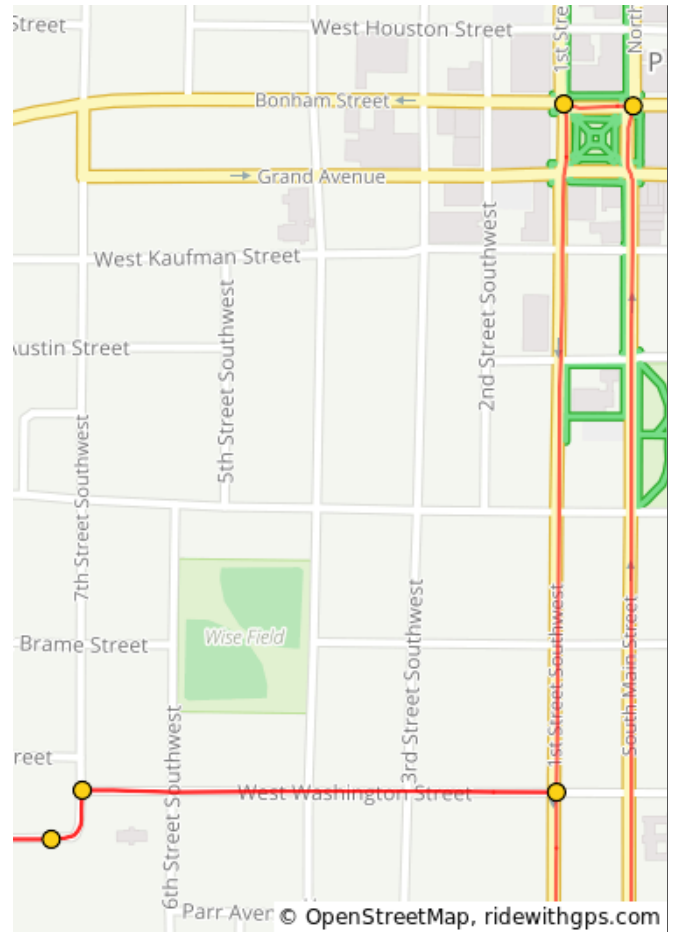
| Num | Dist | Prev | Type | Note | Next |
|-----|------|------|------|----------------------------|------|
| 3. | 1.2 | 0.6 | ↑ | Continue onto Evergreen St | 0.2 |
| 4. | 1.4 | 0.2 | ➔ | Right onto South Church St | 0.4 |
| 5. | 1.8 | 0.4 | ➔ | Left onto East Hearne Ave | 0.1 |
| 6. | 1.9 | 0.1 | ➔ | Right onto South Main St | 0.8 |



1.4 miles. +17/-1 feet

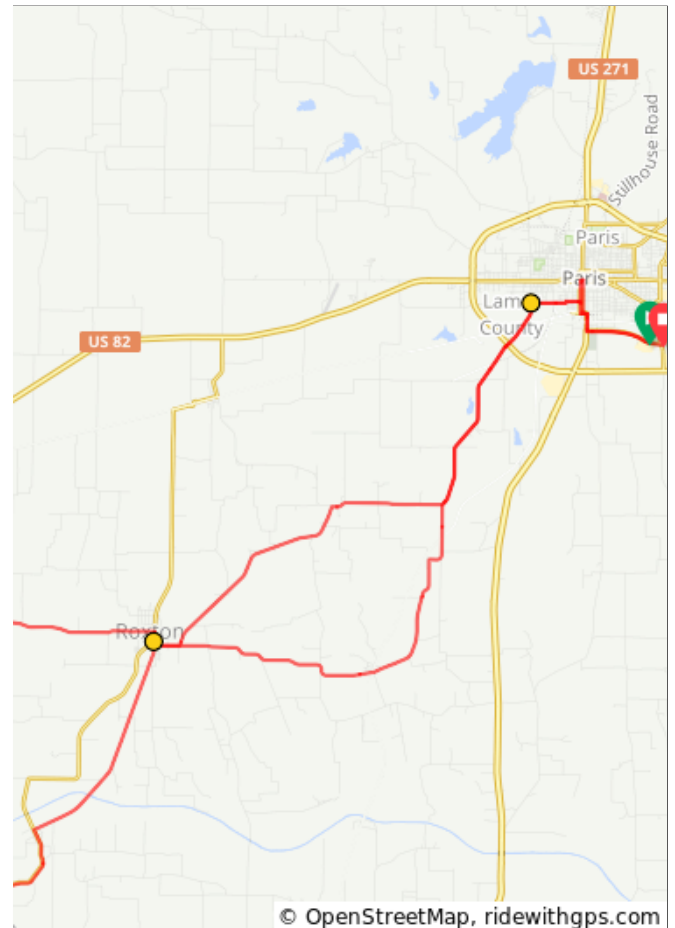
| Num | Dist | Prev | Type | Note | Next |
|-----|------|------|------|--------------------------------------|------|
| 7. | 2.7 | 0.8 | ← | L onto Bonham St/N Plaza/U.S. 82 Bus | 0.0 |
| 8. | 2.7 | 0.0 | ← | L onto 1st St SW/W Plaza | 0.5 |
| 9. | 3.2 | 0.5 | → | R onto W Washington St | 0.3 |
| 10. | 3.6 | 0.3 | ← | L onto 7th St SW | 0.0 |
| 11. | 3.6 | 0.0 | ↑ | Continue onto W Washington St | 0.8 |

1.7 miles. +1/-61 feet



| Num | Dist | Prev | Type | Note | Next |
|-----|------|------|------|----------------------|------|
| 12. | 4.4 | 0.8 | ← | L onto 19th St SW | 15.1 |
| 13. | 19.5 | 15.1 | ← | Sharp L onto FM 38 S | 0.1 |

15.9 miles. +391/-465 feet

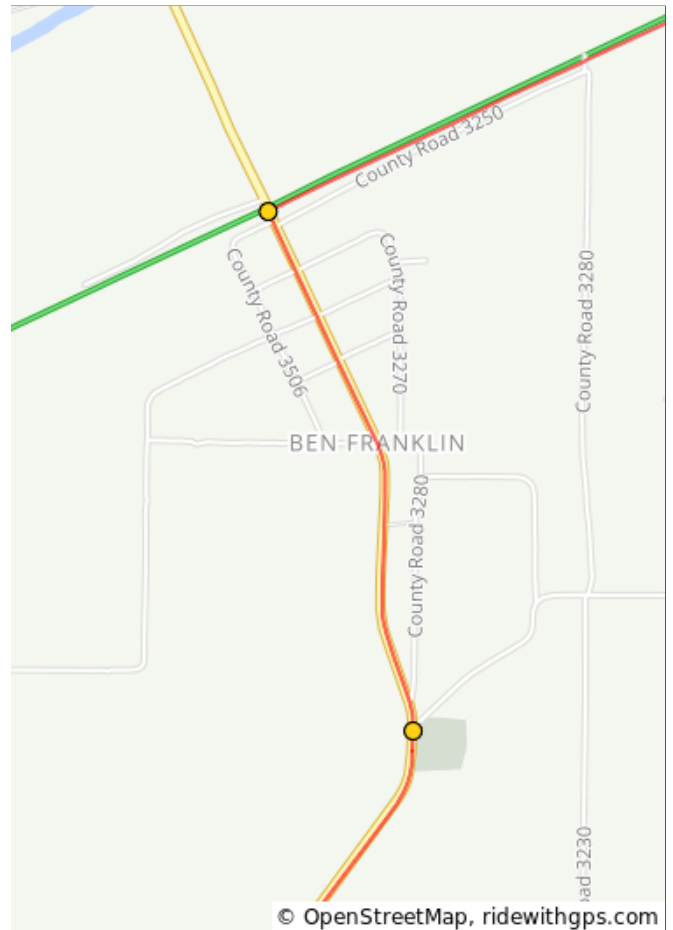


| Num | Dist | Prev | Type | Note | Next |
|-----|------|------|------|---|------|
| 14. | 19.6 | 0.1 | ➔ | Sharp R onto FM 137 E | 0.1 |
| 15. | 19.7 | 0.1 | ➔ | R onto Northea st Texas Trail | 5.3 |



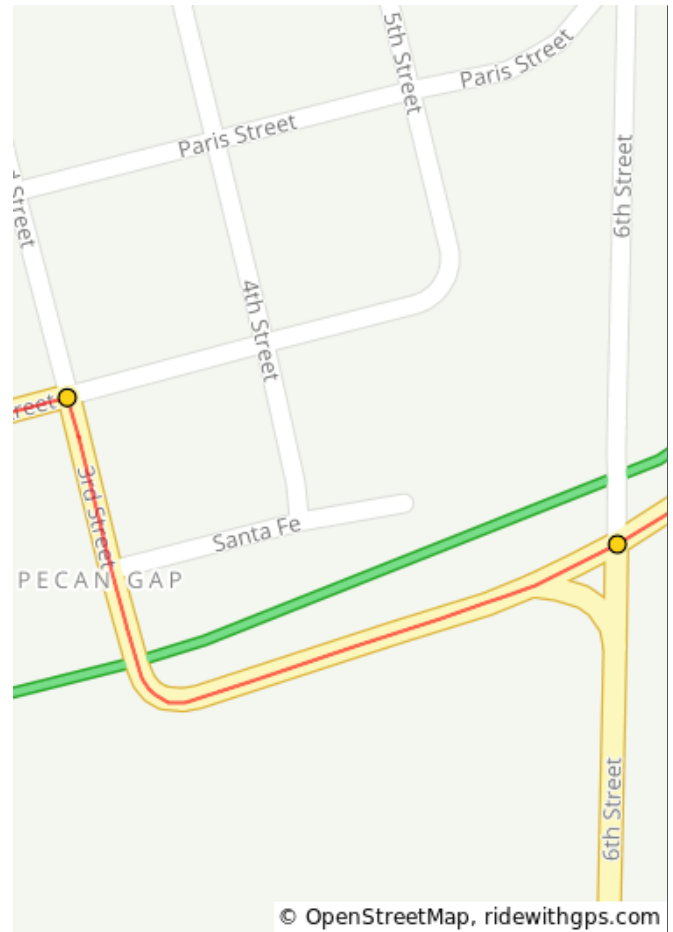
0.2 miles. +0/-1 feet

| Num | Dist | Prev | Type | Note | Next |
|-----|------|------|------|----------------------------|------|
| 16. | 25.0 | 5.3 | ➔ | L onto FM 38 S | 0.8 |
| 17. | 25.8 | 0.8 | ⬆ | Continu e onto FM128 | 5.2 |



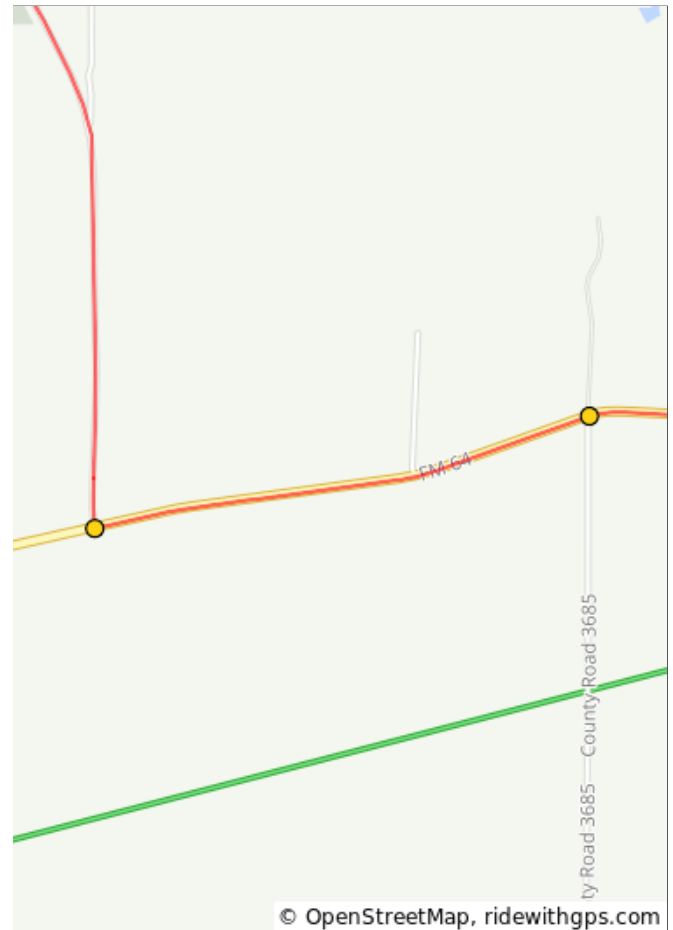
6.0 miles. +73/-0 feet

| Num | Dist | Prev | Type | Note | Next |
|-----|------|------|------|----------------------|------|
| 18. | 31.0 | 5.2 | ↑ | Continue onto 3rd St | 0.3 |
| 19. | 31.3 | 0.3 | ← | L onto E Main St | 1.0 |



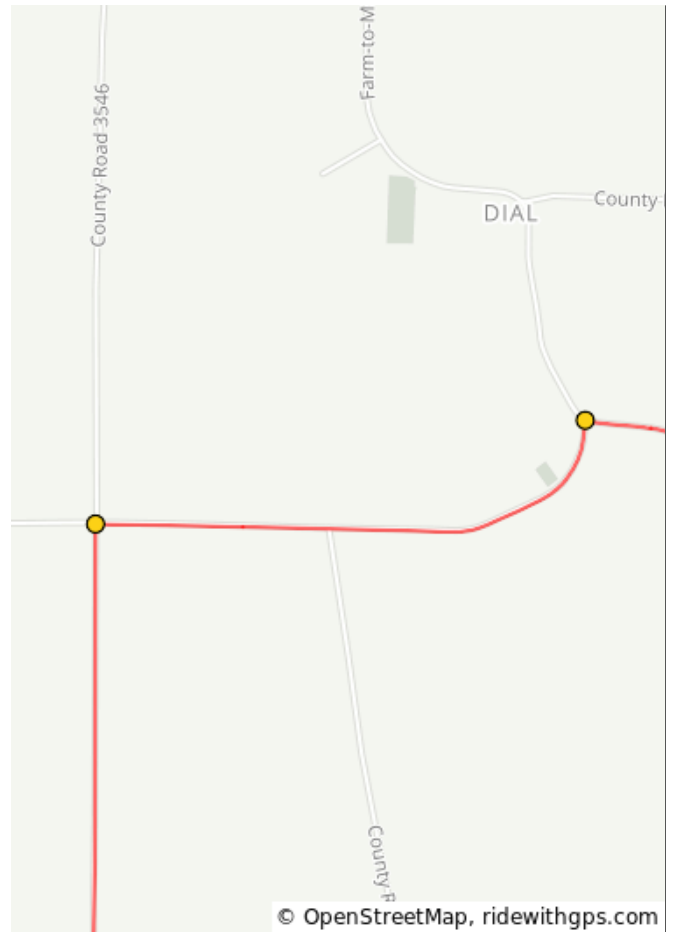
5.5 miles. +9/-0 feet

| Num | Dist | Prev | Type | Note | Next |
|-----|------|------|------|--|------|
| 20. | 32.2 | 1.0 | ↑ | Continue onto FM 64 W/FM904 N/Merrill St | 0.7 |
| 21. | 33.0 | 0.7 | → | R onto FM904 N | 3.8 |



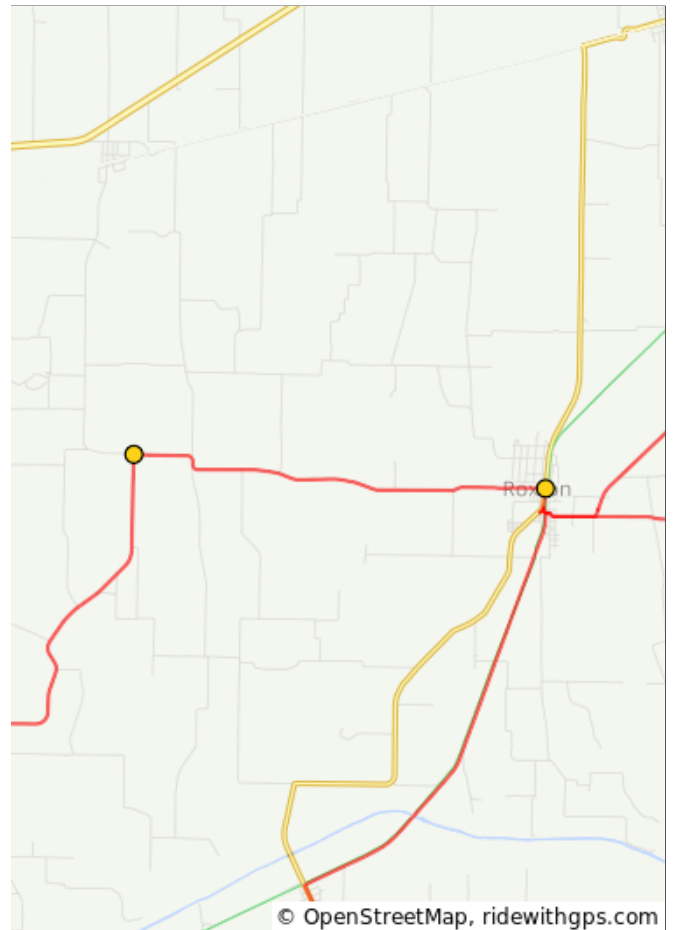
1.7 miles. +23/-2 feet

| Num | Dist | Prev | Type | Note | Next |
|-----|------|------|------|-----------------|------|
| 22. | 36.8 | 3.8 | ➔ | R onto FM1550 E | 0.8 |
| 23. | 37.5 | 0.8 | ➔ | R onto FM824 | 7.1 |



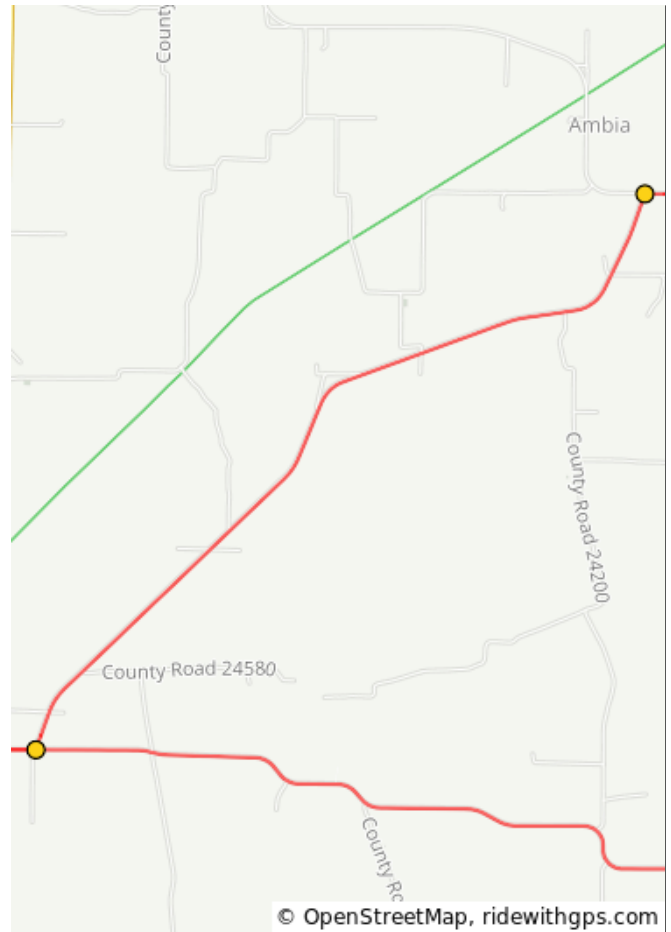
4.6 miles. +24/-32 feet

| Num | Dist | Prev | Type | Note | Next |
|-----|------|------|------|-------------------------|------|
| 24. | 44.6 | 7.1 | ➔ | R onto FM 137 E | 4.8 |
| 25. | 49.4 | 4.8 | ➔ | R onto FM 137 E/FM 38 S | 0.9 |



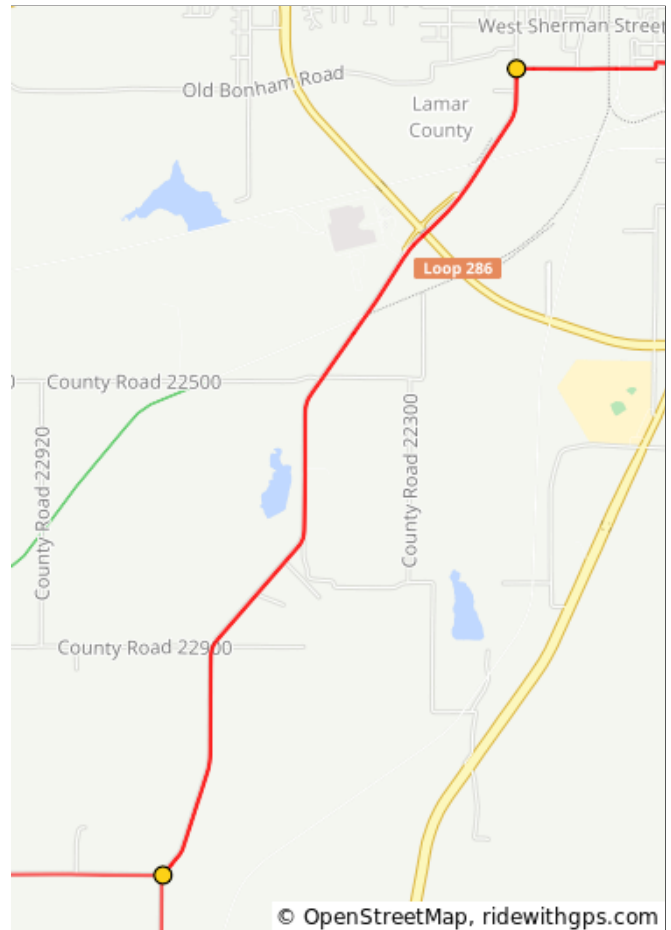
11.9 miles. +174/-234 feet

| Num | Dist | Prev | Type | Note | Next |
|-----|------|------|------|------------------------|------|
| 26. | 50.3 | 0.9 | ← | L onto FM 2122 N | 4.9 |
| 27. | 55.2 | 4.9 | → | R onto FM 1506 E | 2.5 |



5.8 miles. +177/-150 feet

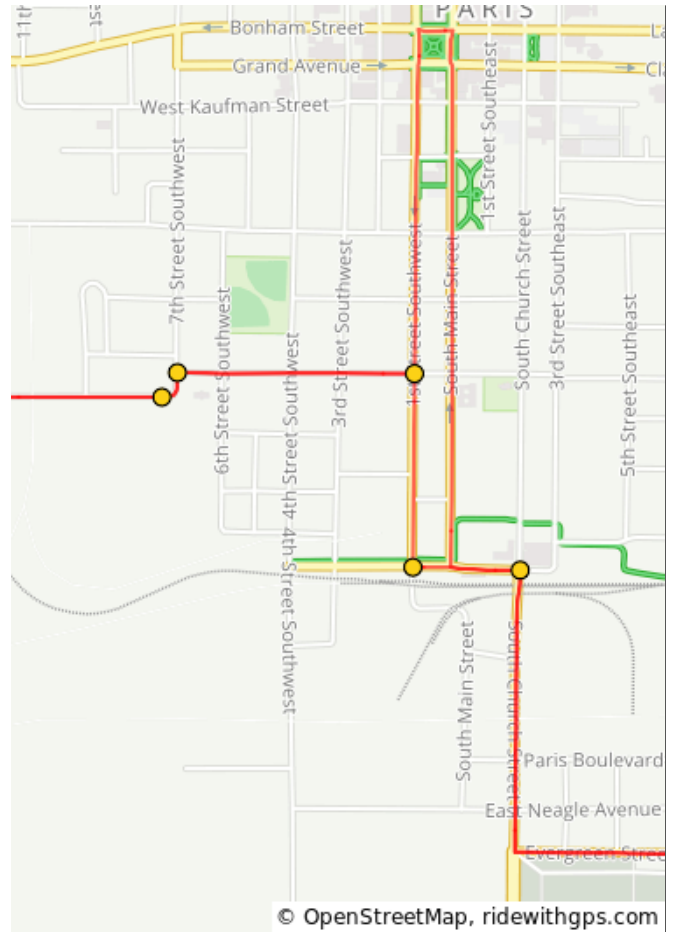
| Num | Dist | Prev | Type | Note | Next |
|-----|------|------|------|----------------------------------|------|
| 28. | 57.7 | 2.5 | ← | Slight L onto FM 137 E | 5.2 |
| 29. | 62.9 | 5.2 | → | R onto W Washing ton St | 0.8 |



7.7 miles. +183/-130 feet

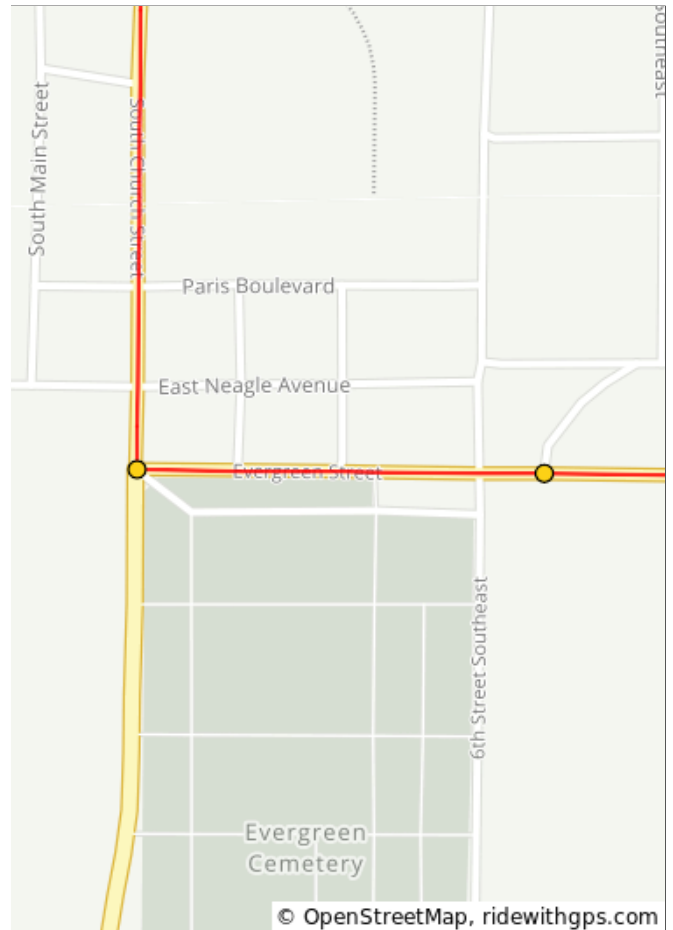
| Num | Dist | Prev | Type | Note | Next |
|-----|------|------|------|-------------------------|------|
| 30. | 63.7 | 0.8 | ↑ | Continue onto 7th St SW | 0.0 |
| 31. | 63.7 | 0.0 | → | R onto W Washington St | 0.3 |
| 32. | 64.1 | 0.3 | → | R onto 1st St SW | 0.3 |
| 33. | 64.3 | 0.3 | ← | L onto W Hearne Ave | 0.2 |
| 34. | 64.5 | 0.2 | → | R onto S Church St | 0.4 |

1.6 miles. +35/-11 feet

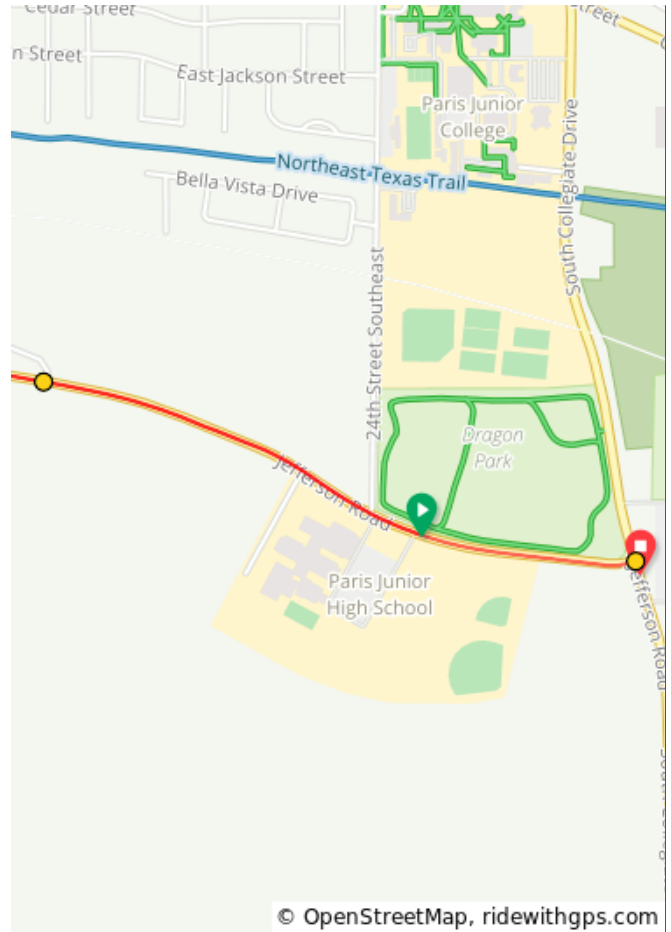


| Num | Dist | Prev | Type | Note | Next |
|-----|------|------|------|--------------------------------|------|
| 35. | 64.9 | 0.4 | ← | L onto Evergreen St | 0.3 |
| 36. | 65.2 | 0.3 | ↑ | Continue onto New Jefferson Rd | 0.6 |

0.7 miles. +0/-3 feet

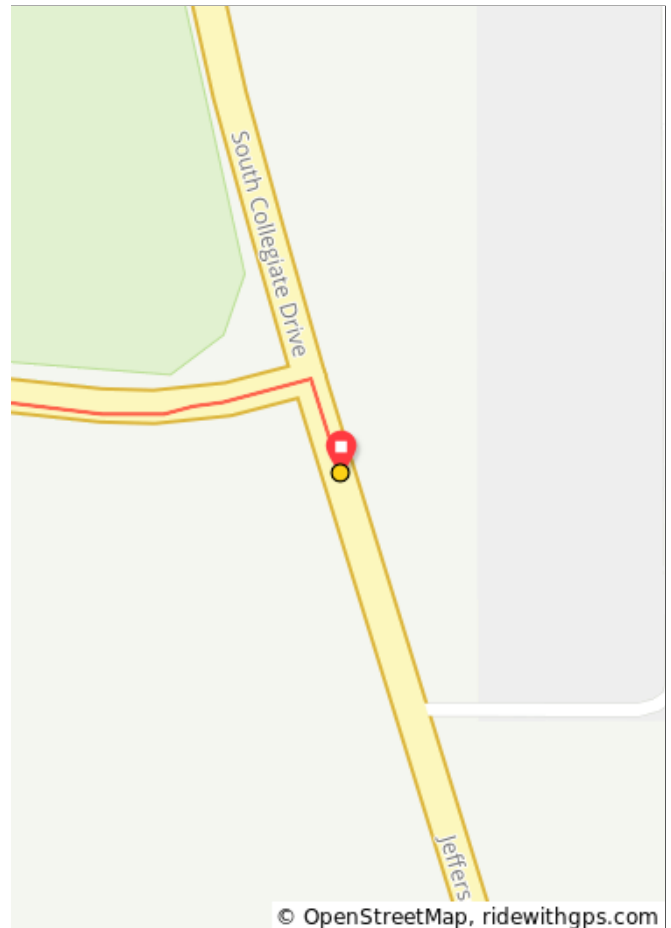


| Num | Dist | Prev | Type | Note | Next |
|-----|------|------|------|--|------|
| 37. | 65.7 | 0.6 | ↑ | Continue onto Jefferson Rd | 0.9 |
| 38. | 66.6 | 0.9 | → | Turn onto South Collegiate Dr/Jefferson Rd | 0.0 |



1.5 miles. +6/-14 feet

| Num | Dist | Prev | Type | Note | Next |
|-----|------|------|------|--------------|------|
| 39. | 66.7 | 0.0 | 🏁 | End of route | 0.0 |



0.0 miles. +0/-0 feet